













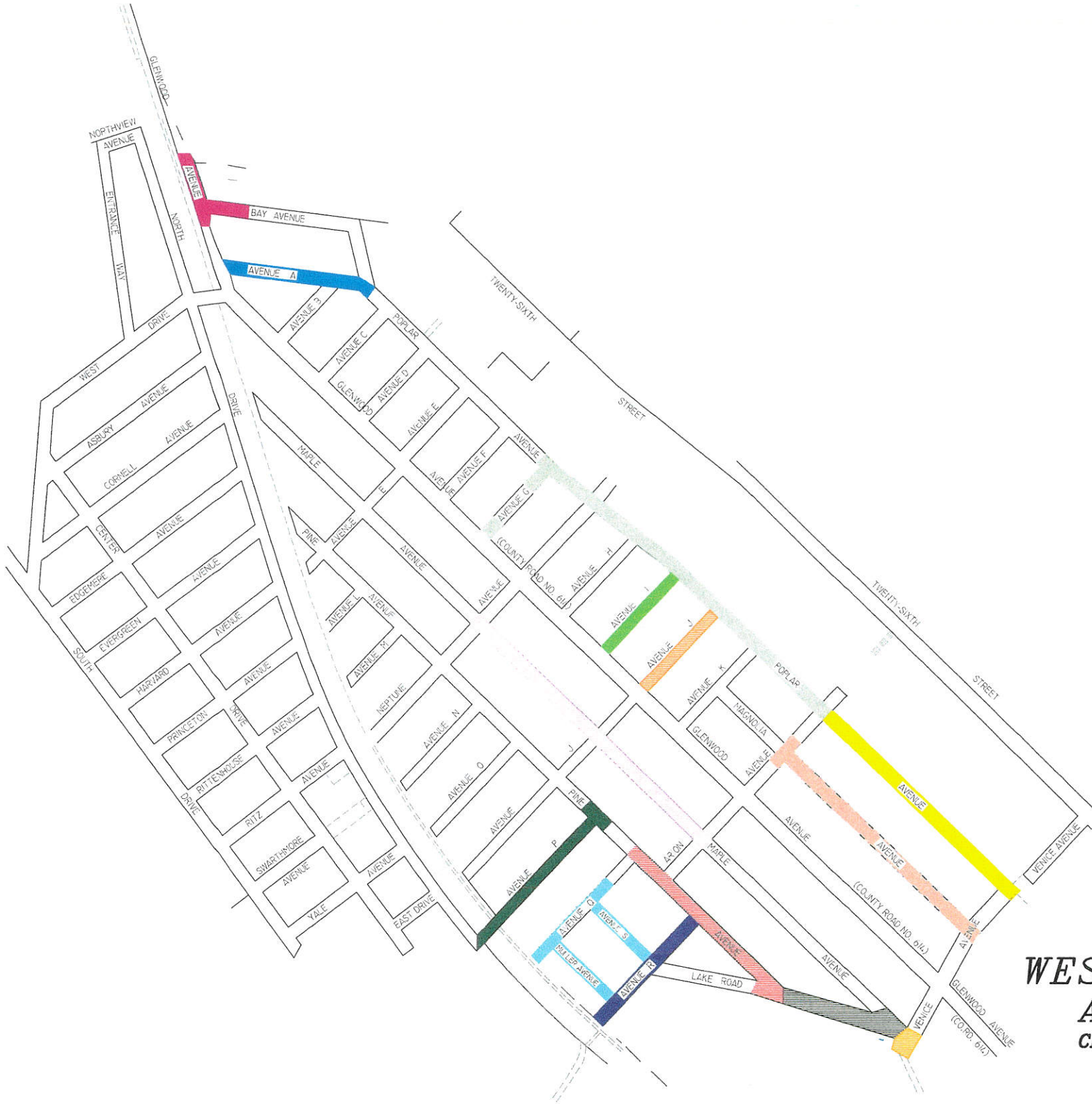


# ROAD INVENTORY RATING

-  - Poplar Avenue (2014)
-  - Magnolia Avenue (2015)
-  - "I" Avenue (2015 Road Program)
-  - "Q" Avenue (2015)
-  - "P" Avenue Storm Water Improvements (2016)
-  - "R" Avenue (2016)
-  - Glenwood Avenue Bulkhead & Beach Access Ramp (2019)
-  - Poplar & G Avenue (2019-2020)
-  - "A" Avenue (2021)
-  - Pine Avenue (2022-Current)
-  - Lake Road Stormwater Drainage (2022-Current)
-  - Veterans Park Bulkhead (2022-Current)
-  - Maple Avenue (USDA 2023-Future)
-  - "J" Avenue (2023-Future)



## WEST WILDWOOD ROAD INVENTORY MAP AND FUTURE CAPITAL IMPROVEMENTS

CITY OF WEST WILDWOOD CAPE MAY COUNTY NEW JERSEY

DATE: 8/2022



4907 NEW JERSEY AVENUE  
WILDWOOD CITY, N.J. 08260  
(609) 522-5150, FAX (609) 522-5313  
WEB SITE ADDRESS: WWW.RVE.COM

SCALE: NTS